




Like Be the first of your friends to like this.




**Cobblestone Inn and Suites**  
Ambridge  
starting at \$107.32  
[Book now](#)




**Motel 6**  
York  
starting at \$59.99  
[Book now](#)




Bucyrus, Ohio



(/picfiles/pic1877.php)




(/picfiles/pic1876.php)




(/picfiles/pic1875.php)


add  
your



We are giving away **\$1200** in prizes - enter simply by sending us your own city pictures!  
See promotion details and to upload your Bucyrus, Ohio photos (/sendpic.php?w=Bucyrus-Ohio.html&n=Bucyrus)

(/sendpic.php?  
w=Bucyrus-  
Ohio.html&n=Bucyrus)



**81°F**  
10 miles  
Wind:  14 mph  
Pressure: 29.66 in  
Humidity: 42%

(http://www.city-

data.com/forecast/w-Bucyrus-Ohio.html)  
Current weather forecast for Bucyrus, OH  
(/forecast/w-Bucyrus-Ohio.html)

Population in 2014: 11,973 (99% urban, 1% rural). Population change since 2000: -9.5%

Males: 5,629  (47.0%)

Females: 6,344  (53.0%)

Median resident age:  44.4 years

Ohio median age:  39.3 years

Zip codes: 44820 (/zips/44820.html).

Estimated median household income in 2013: \$35,114 (it was \$32,394 in 2000)

Bucyrus: \$35,114

OH: \$48,081

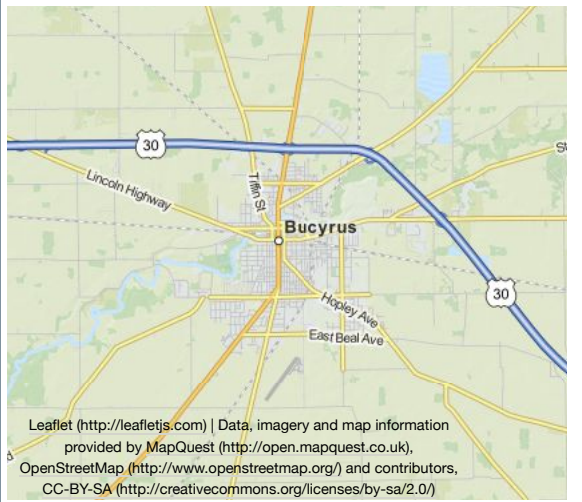
Estimated per capita income in 2013: \$19,416 (it was \$17,027 in 2000)

OSM Map

General Map

Google Map

MSN Map



Leaflet (<http://leafletjs.com>) | Data, imagery and map information provided by MapQuest (<http://open.mapquest.co.uk>), OpenStreetMap (<http://www.openstreetmap.org/>) and contributors, CC-BY-SA (<http://creativecommons.org/licenses/by-sa/2.0/>)

[Bucyrus city income, earnings, and wages data \(/income/income-Bucyrus-Ohio.html\)](/income/income-Bucyrus-Ohio.html)

Estimated median house or condo value in 2013: \$78,356 (it was \$73,800 in 2000)

Bucyrus: \$78,356

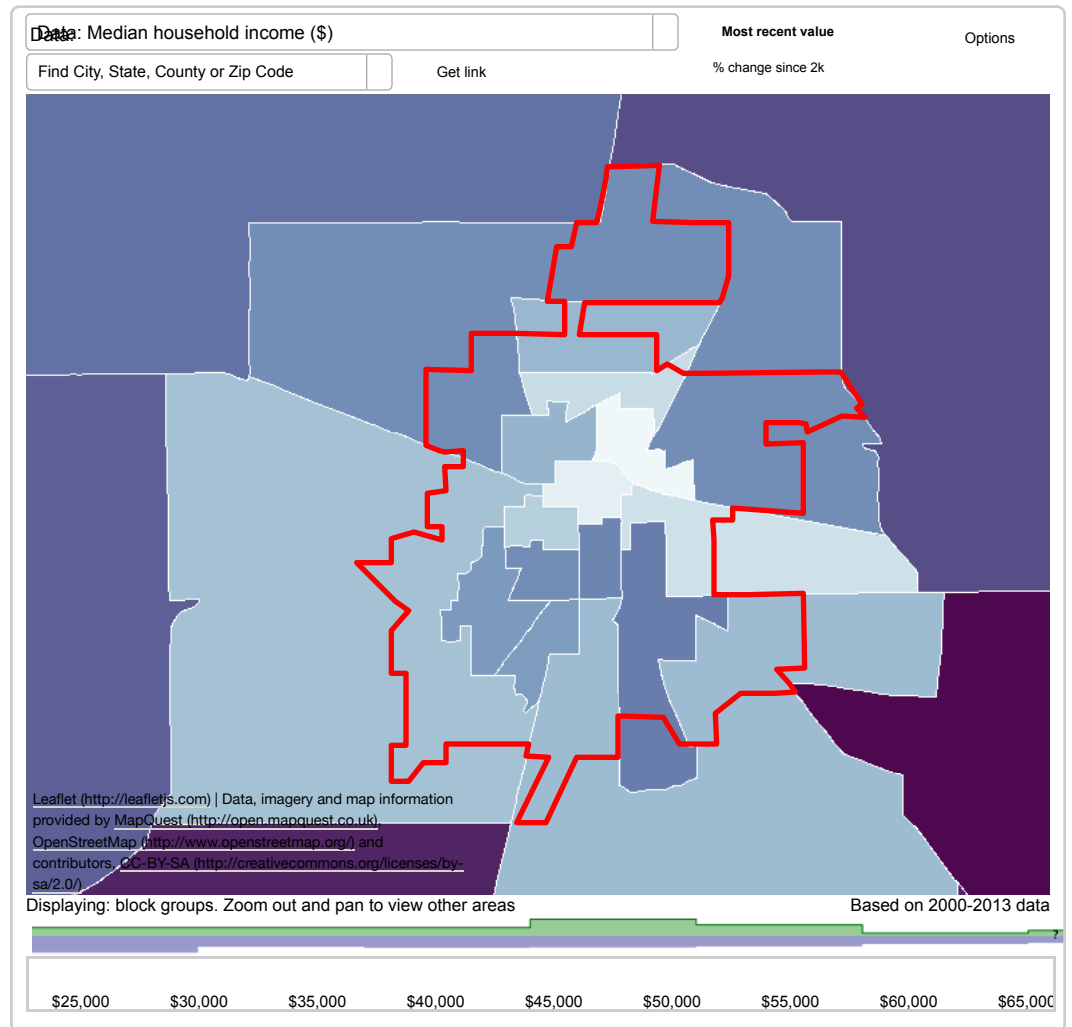
OH: \$127,000

Mean prices in 2013: All housing units: \$104,470; Detached houses: \$102,680; Townhouses or other attached units: \$153,515; In 2-unit structures: \$63,244; In 3-to-4-unit structures: \$109,281; In 5-or-more-unit structures: \$104,867; Mobile homes: \$81,091

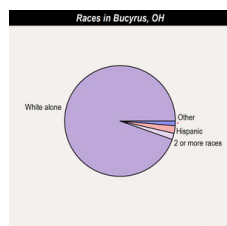
Median gross rent in 2013: \$616.

[Recent home sales, real estate maps, and home value estimator for zip code 44820 \(/real-estate/BUCYRUS-OH-44820.html\)](/real-estate/BUCYRUS-OH-44820.html)

[Bucyrus, OH residents, houses, and apartments details \(/housing/houses-Bucyrus-Ohio.html\)](/housing/houses-Bucyrus-Ohio.html)



#### Races in Bucyrus, OH (2013)



94.3% 11,560  
White alone

2.2% 266  
Hispanic

Two or 1.9% 228  
more races


Black 0.9% 110  
alone

Asian 0.4% 55

	alone
	0.04% 5
	American Indian alone

Races in Bucyrus detailed stats: ancestries, foreign born residents, place of birth (</races/races-Bucyrus-Ohio.html>)

Mar. 2016 cost of living index in Bucyrus: 78.7 (low, U.S. average is 100)

 (http://www.city-data.com/blog/) Recent articles from our blog. Our writers, many of them Ph.D. graduates or candidates, create easy-to-read articles on a wide variety of topics.

Student jobs in the U.S.  
(<http://www.city-data.com/blog/2599-student-jobs-us/>)  
*Jun 5*

Modern prisoners of America: races and religious affiliations  
(<http://www.city-data.com/blog/3429-modern-prisoners-of-america-races-and-religious-affiliations/>)  
*Jun 3*

Illegal migration: apprehensions at the border  
(<http://www.city-data.com/blog/3372-deportations-in-the-us/>)  
*Jun 1*

The foreign-born population of the U.S. is aging  
(<http://www.city-data.com/blog/2633-foreign-born-population-us-aging/>)  
*May 30*

American Jewish people: who are they?  
(<http://www.city-data.com/blog/3427-american-jewish-people-who-are-they/>)  
*May 28*



Recent posts about Bucyrus, Ohio on our local forum (</forum/ohio/>) with over 1,900,000 registered users. Bucyrus is mentioned 45 times on our forum:

**2-Part Question: A) Why Did You Leave Ohio or Move to Ohio B) What area did you leave/move to, and why?**  
(<http://www.city-data.com/forum/ohio/2200420-2-part-question-why-did-you-leave-ohio-move-ohio-b-what-area-did-you-leave-move-why-7.html#post42966923>) (100 replies)

**:Buckeye Photo Thread:** (<http://www.city-data.com/forum/ohio/406584-buckeye-photo-thread-40.html#post37003500>) (402 replies)

**My impressions of Chillicothe** (<http://www.city-data.com/forum/ohio/2496569-my-impressions-chillicothe.html#post42264240>) (18 replies)

**New 2013 MSA and CSA Definitions for Ohio**  
(<http://www.city-data.com/forum/ohio/1815436-new-2013-msa-csa-definitions-ohio-7.html#post28671313>) (85 replies)

**Is Mansfield All It's Cracked Up To Be?** (<http://www.city-data.com/forum/ohio/2220937-mansfield-all-s-cracked-up.html#post36979400>) (6 replies)

**Know How To Be an Ohioan** (<http://www.city-data.com/forum/ohio/1995367-know-how-ohioan.html#post32286345>) (22 replies)

**Latest news from Bucyrus, OH collected exclusively by city-data.com from local newspapers, TV, and radio stations**

Lifestyle - The Daily Record Wayne amp Holmes news sports classifieds (<http://www.the-daily-record.com/section/lifestyle>)

Group off to Bucyrus on Monday SMITHVILLE -- The Smithville Community Historical Society will make a road trip to Bucyrus on Monday, June 6. Those leaving for the noon excursion ([the-daily-record.com](http://the-daily-record.com))

Living briefs (<http://www.the-daily-record.com/lifestyle/2016/06/03/living-briefs>)

Community Historical Society will make a road trip to Bucyrus on Monday, June 6. Those leaving for the noon excursion will assemble at the Mishler Mill parking lot. ([the-daily-record.com](http://the-daily-record.com))

Sandusky Register: New London s Luedy seeks more history (<http://www.sanduskyregister.com/Track-and-Field/2016/06/01/New-London-s-Morgan-Leudy-seeks-more-history.html>)

At the Div. III district championships at Bucyrus, Luedy lowered three of her times — and expanded her speed to the 200 as well. She took first in the 100 (12.59) and second in both the 100 hurdles ([sanduskyregister.com](http://sanduskyregister.com))

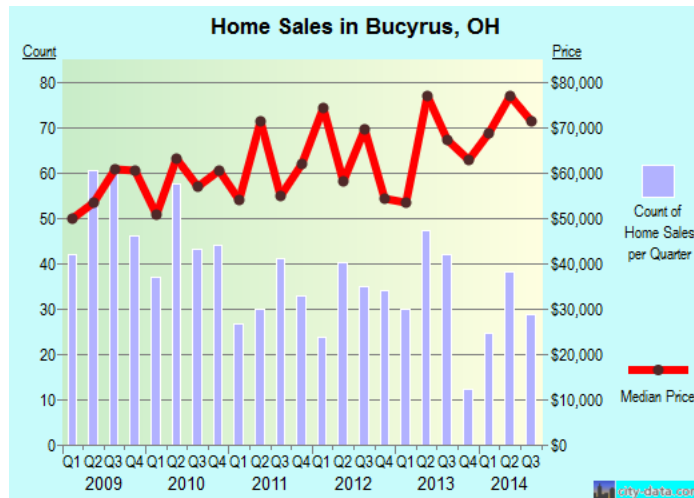
Ancestries: German (34.7%), Irish (16.3%), United States (10.0%), English (9.7%), Dutch (3.2%), Italian (2.2%).

Current Local Time: 5:30:05 PM EST time zone

Elevation: 995 feet

Land area: 7.30 square miles.

Population density: 1,641 people per square mile  (low).



Saving money brightens your day :)

**For population 25 years and over in Bucyrus:**

- High school or higher: 86.1%
- Bachelor's degree or higher: 10.1%
- Graduate or professional degree: 3.0%
- Unemployed: 6.8%
- Mean travel time to work (commute): 21.3 minutes

**For population 15 years and over in Bucyrus city:**

- Never married: 24.9%
- Now married: 50.2%
- Separated: 2.4%
- Widowed: 7.9%
- Divorced: 14.7%

87 residents are foreign born



This city: 0.7%  
Ohio: 4.1%

According to our research of Ohio and other state lists there **were 16 registered sex offenders** living in Bucyrus, Ohio (</so/so-Bucyrus-Ohio.html>) as of June 06, 2016. The ratio of number of residents in Bucyrus to the number of sex offenders is 756 to 1.

Median real estate property taxes paid for housing units with mortgages in 2013: \$1,122 (1.4%)  
Median real estate property taxes paid for housing units with no mortgage in 2013: \$960 (1.3%)

Nearest city with pop. 50,000+: Columbus, OH ([Columbus-Ohio.html](#)) (56.5 miles, pop. 711,470).

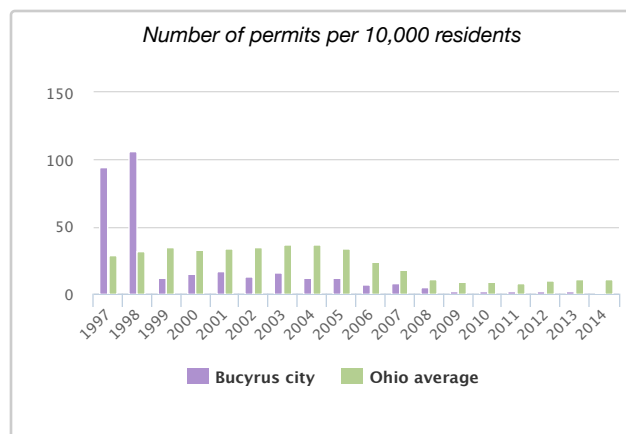
Nearest city with pop. 1,000,000+: Chicago, IL ([Chicago-Illinois.html](#)) (254.7 miles, pop. 2,896,016).

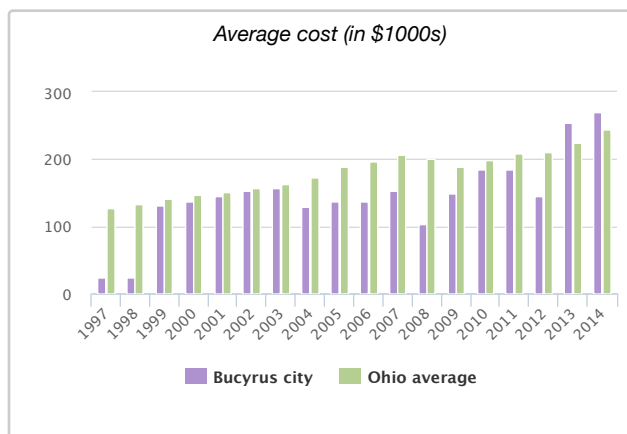
Nearest cities: North Robinson, OH ([North Robinson-Ohio.html](#)) (2.5 miles), Ocoola, OH (2.6 miles), Nevada, OH ([Nevada-Ohio.html](#)) (2.9 miles), Chatfield, OH ([Chatfield-Ohio.html](#)) (3.2 miles), Galion, OH ([Galion-Ohio.html](#)) (3.3 miles), Iberia, OH ([Iberia-Ohio.html](#)) (3.4 miles), Caledonia, OH ([Caledonia-Ohio.html](#)) (3.4 miles), Crestline, OH ([Crestline-Ohio.html](#)) (3.5 miles).



## Single-family new house construction building permits:

- 1997: 124 buildings, average cost: \$22,700
- 1998: 140 buildings, average cost: \$22,700
- 1999: 16 buildings, average cost: \$131,500
- 2000: 20 buildings, average cost: \$137,800
- 2001: 23 buildings, average cost: \$145,900
- 2002: 17 buildings, average cost: \$151,500
- 2003: 21 buildings, average cost: \$155,600
- 2004: 16 buildings, average cost: \$129,600
- 2005: 16 buildings, average cost: \$138,100
- 2006: 9 buildings, average cost: \$136,700
- 2007: 11 buildings, average cost: \$152,800
- 2008: 6 buildings, average cost: \$103,200
- 2009: 3 buildings, average cost: \$148,700
- 2010: 2 buildings, average cost: \$183,500
- 2011: 2 buildings, average cost: \$183,500
- 2012: 2 buildings, average cost: \$145,000
- 2013: 2 buildings, average cost: \$255,000
- 2014: 1 building, cost: \$270,000





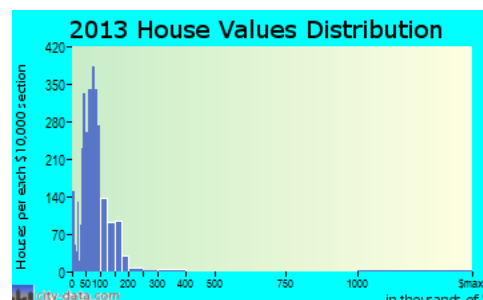
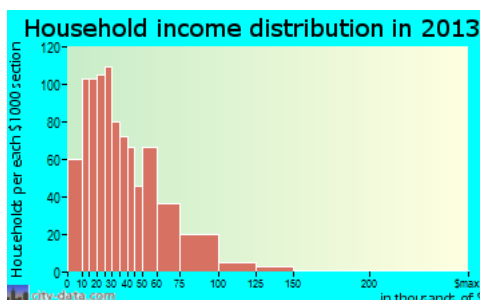
Latitude: 40.81 N, Longitude: 82.97 W

Nickname or alias (official or unofficial): Bratwurst Capital of the World

Daytime population change due to commuting: +932 (+7.7%)

Workers who live and work in this city: 2,264 (48.3%)

Area code: 419



## Crime rates in Bucyrus (2014):

- 0 murders (0.0 per 100,000)
- 3 rapes (25.0 per 100,000)
- 7 robberies (58.3 per 100,000)
- 19 assaults (158.2 per 100,000)
- 149 burglaries (1,240.9 per 100,000)
- 586 thefts (4,880.5 per 100,000)
- 13 auto thefts (108.3 per 100,000)
- City-data.com crime rate = 366.7 (higher means more crime, US average = 235.9)

Full-time law enforcement employees in 2011, including police officers: 21 (17 officers).

Officers per 1,000 residents here: 1.37

Ohio average: 2.11

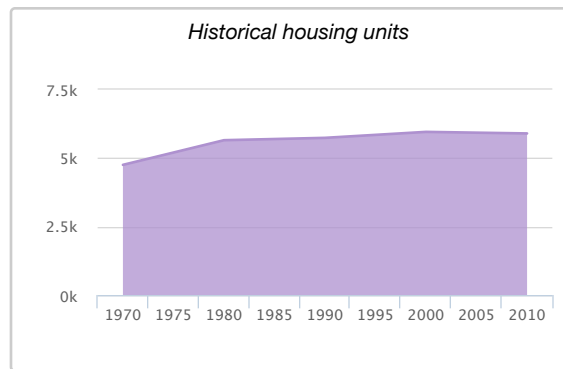
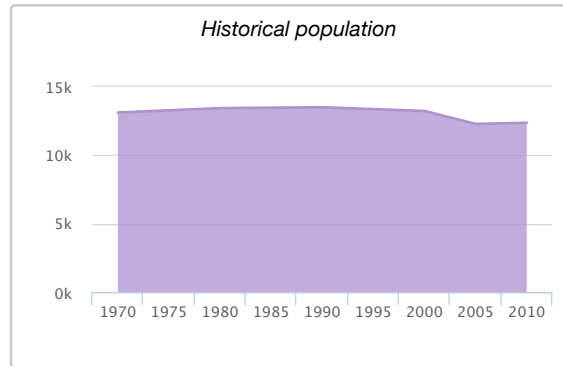
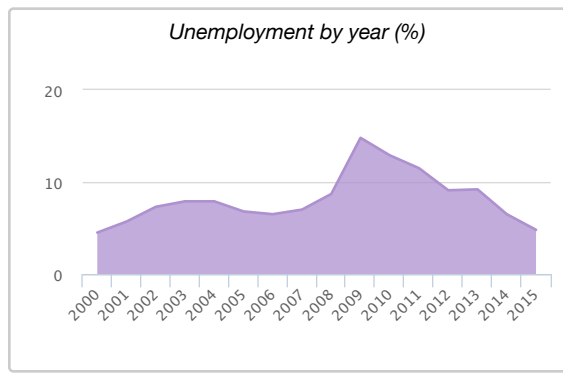
[This city's Wikipedia profile \(/cityw/Bucyrus-OH.html\)](http://cityw/Bucyrus-OH.html)

[Bucyrus, Ohio accommodation, waste management, arts - Economy and Business Data \(/business/econ-Bucyrus-Ohio.html\)](http://business/econ-Bucyrus-Ohio.html)

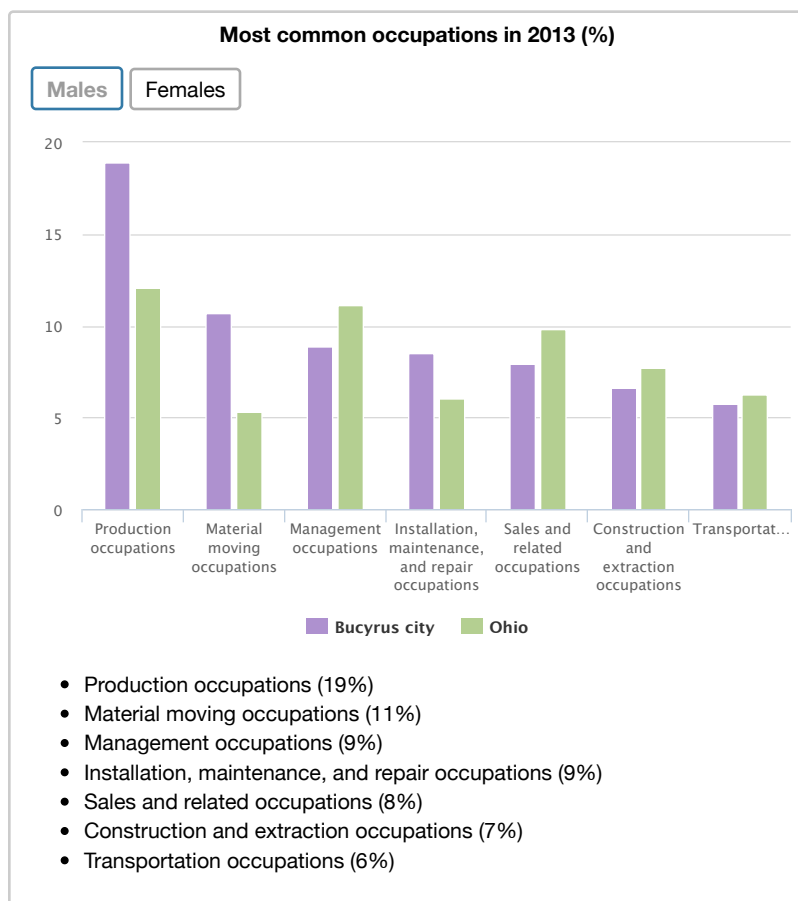
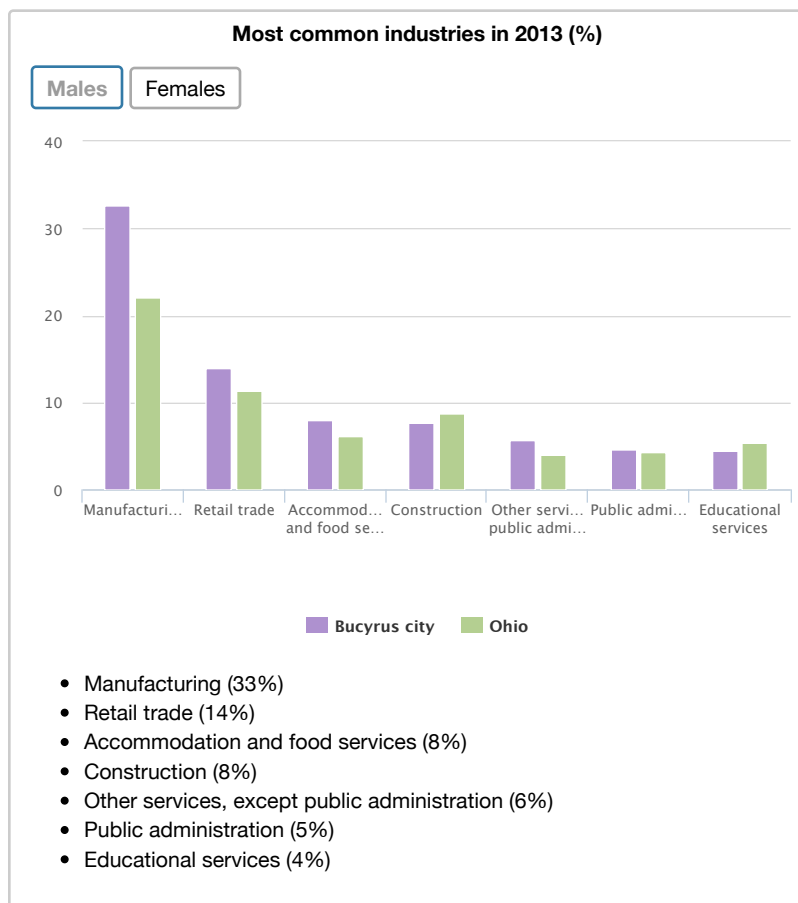
Unemployment in September 2015:

Here: 4.8%

Ohio: 4.3%



Population change in the 1990s: -534 (-3.9%).

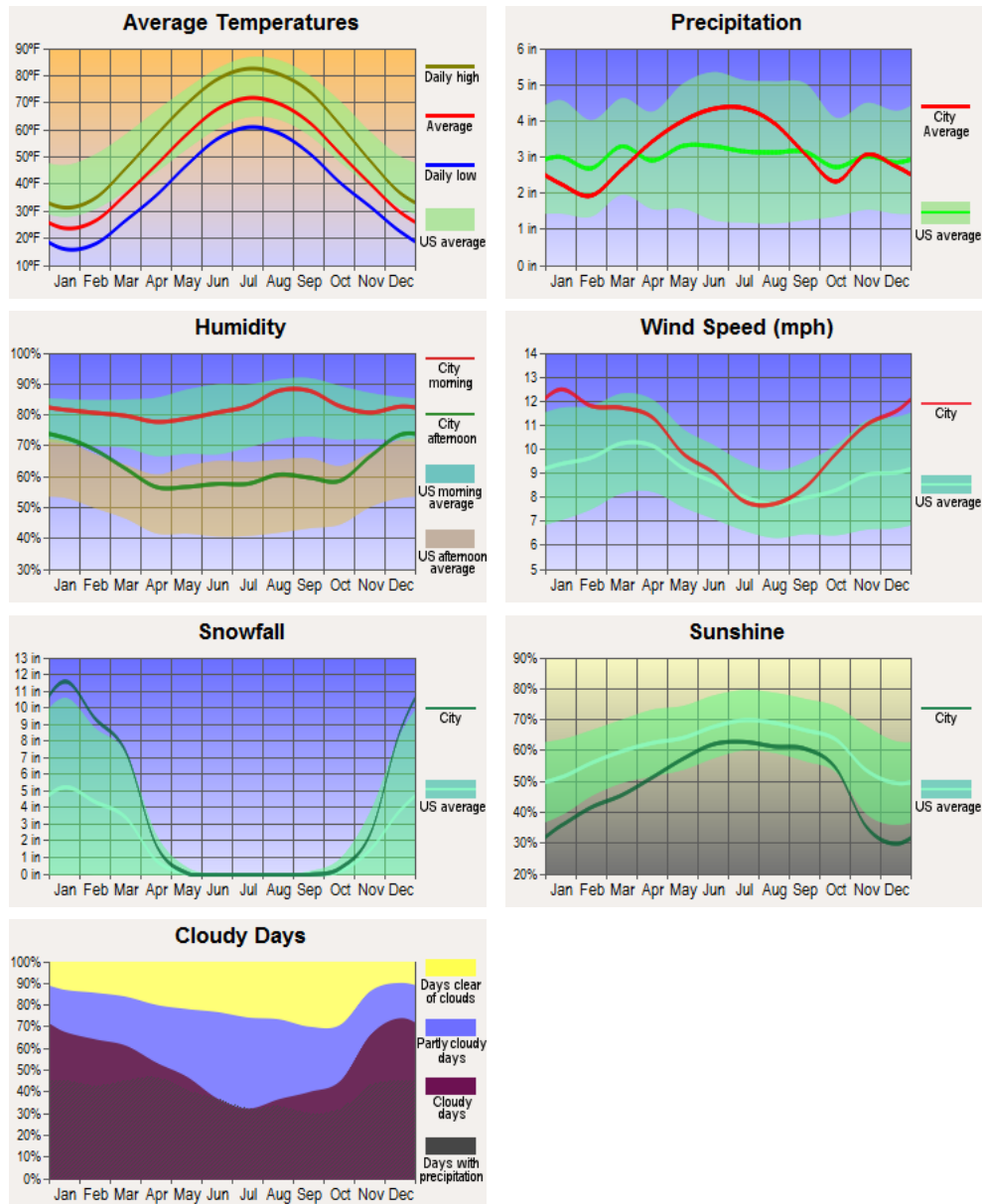


Work and jobs in Bucyrus: detailed stats about occupations, industries, unemployment, workers, commute (</work/work-Bucyrus-Ohio.html>)



# Average climate in Bucyrus, Ohio

Based on data reported by over 4,000 weather stations



## Tornado activity:

Bucyrus-area historical tornado activity is near Ohio state average. It is 31% greater than the overall U.S. average.

On 4/11/1965, a category F4 (max. wind speeds 207-260 mph) tornado 34.3 miles away from the Bucyrus city center killed 13 people and injured 104 people and caused between \$500,000 and \$5,000,000 in damages.

On 6/2/1971, a category F3 (max. wind speeds 158-206 mph) tornado 18.8 miles away from the city center caused between \$500,000 and \$5,000,000 in damages.

## Earthquake activity:

Bucyrus-area historical earthquake activity is near Ohio state average. It is 84% smaller than the overall U.S. average.

On 9/25/1998 at 19:52:52, a magnitude 5.2 (4.8 MB, 4.3 MS, 5.2 LG, 4.5 MW, Depth: 3.1 mi, Class: Moderate, Intensity: VI - VII) earthquake occurred 142.3 miles away from the city center

On 1/31/1986 at 16:46:43, a magnitude 5.0 (5.0 MB) earthquake occurred 109.2 miles away from Bucyrus center

On 7/27/1980 at 18:52:21, a magnitude 5.2 (5.1 MB, 4.7 MS, 5.0 UK, 5.2 UK) earthquake occurred 187.2 miles

away from the city center

On 7/12/1986 at 08:19:37, a magnitude 4.5 (4.5 MB, Class: Light, Intensity: IV - V) earthquake occurred 75.7 miles away from the city center

On 4/18/2008 at 09:36:59, a magnitude 5.4 (5.1 MB, 4.8 MS, 5.4 MW, 5.2 MW, Depth: 8.9 mi) earthquake occurred 308.2 miles away from Bucyrus center

On 1/26/2001 at 03:03:20, a magnitude 4.4 (3.9 MB, 4.4 LG, 4.3 LG, Depth: 3.1 mi) earthquake occurred 137.4 miles away from the city center

*Magnitude types: regional Lg-wave magnitude (LG), body-wave magnitude (MB), surface-wave magnitude (MS), moment magnitude (MW)*

## Natural disasters:

The number of natural disasters in Crawford County (10) is near the US average (12).

Major Disasters (Presidential) Declared: 5

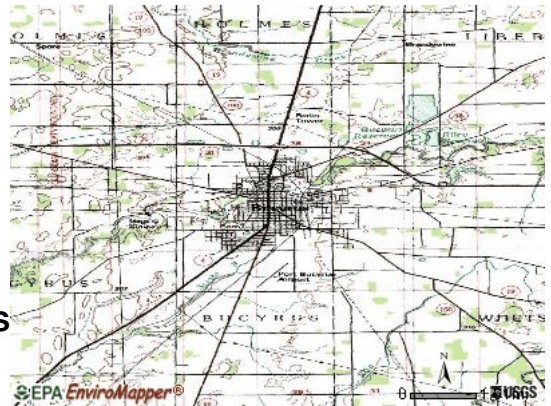
Emergencies Declared: 5

Causes of natural disasters: Floods: 5, Storms: 4, Snows: 2, Snowstorms: 2, Blizzard: 1, Hurricane: 1, Mudslide: 1, Tornado: 1, Winter Storm: 1 (Note: Some incidents may be assigned to more than one category).

Birthplace of: Harry L. Martin - Marine Corps Medal of Honor recipient, Mary Lucier - Contemporary artist, Cecil Souder - Football player, Fred Trautman - Baseball player, Gloria LeRoy - Actor, L. L. Marshall - Politician, Bob Monnett - Football player.

## Medal of Honor Recipients

Medal of Honor Recipient born in Bucyrus: Harry Linn Martin.



## Hospitals and medical centers in Bucyrus:

- BUCYRUS COMMUNITY HOSPITAL [\(/mapIt.html?what=QIVDWVJVUyBDT01NVU5JVfkgSE9TUEIUQUw&where=NjI5IE5PUIRIIFNBtkRVU0tZIEFWRU5VRSwgQIVDWVJVUywgT0ggNDQ4MjA\)](#) (Voluntary non-profit - Other, provides emergency services, 629 NORTH SANDUSKY AVENUE)
- ALTERCARE OF BUCYRUS CENTER FOR [\(/mapIt.html?what=QUxURVJDQVJFIE9GIEJVQ1ISVVMgQ0VOVEVSIEZP&where=MTkyOSBXSEVUU1RPTkUgU1RSRUUVLCBCVUNZUIVTLCPSCA0NDgyMA\)](#) (1929 WHETSTONE STREET)
- HEARTLAND OF BUCYRUS [\(/mapIt.html?what=SEVBUIRMQU5EIE9GIEJVQ1ISVVM&where=MTE3MCBXIE1BTINGSUVMRCBTVFJFRVQsIEJVQ1ISVVMsIE9IIDQ0ODIw\)](#) (1170 W MANSFIELD STREET)
- FMC - CRAWFORD COUNTY KIDNEY CENTER [\(/mapIt.html?what=Rk1DIC0gQ1JBV0ZPUkQgQ09VTIRZIEtJRE5FWSBDRU5URVI&where=NzAxIFRJRkZJTjBTVFJFRVQsIEJVQ1ISVVMsIE9IIDQ0ODIw\)](#) (701 TIFFIN STREET)

[Political contributions by individuals in Bucyrus, OH \(/elec2/TOCelec-BUCYRUS-OH.html\)](#)

## Airports and heliports located in Bucyrus:

- Port Bucyrus-Crawford County Airport (17G) [\(/airports/Port-Bucyrus-Crawford-County-Airport-Bucyrus-Ohio.html\)](#) [\(/mapIt.html?what=UG9ydCBCdWN5cnVzLUNyYXdmb3JkIENvdW50eSBBaXJwb3J0&where=QnVjeXJ1cywgT0g&lat=40.781583&lng=-82.974806\)](#) (Runways: 2, Air Taxi Ops: 1,030, Itinerant Ops: 6,180, Local Ops: 17,562, Military Ops: 99)
- Bucyrus Community Hospital Heliport (OA17) [\(/airports/Bucyrus-Community-Hospital-Heliport-Bucyrus-Ohio.html\)](#) [\(/mapIt.html?what=QnVjeXJ1cyBD21tdW5pdHkgSG9zcGl0YWwgSGVsaXBvcnQ&where=QnVjeXJ1cywgT0g&lat=40.818164&lng=-82.980136\)](#)

[See details about Airports and heliports located in Bucyrus, OH \(/airports/Bucyrus-Ohio.html\)](#)

## Colleges/universities with over 2000 students nearest to Bucyrus:

- Tiffin University (about 25 miles; Tiffin, OH; Full-time enrollment: 4,927)
- Ashland University (about 35 miles; Ashland, OH; FT enrollment: 5,151)
- Terra State Community College (about 40 miles; Fremont, OH; FT enrollment: 2,119)
- The University of Findlay (about 40 miles; Findlay, OH; FT enrollment: 3,649)
- Ohio Northern University (about 45 miles; Ada, OH; FT enrollment: 2,474)
- Otterbein University (about 48 miles; Westerville, OH; FT enrollment: 2,933)
- Oberlin College (about 52 miles; Oberlin, OH; FT enrollment: 2,795)

## Public high schools in Bucyrus:

- BUCYRUS SECONDARY SCHOOL (</school/bucyrus-secondary-school-oh.html>) (</mapIt.html?what=QIVDWVJVUyBTRUNPTkRBUIkgU0NIT09M&where=OTAwIFcgUEVSUIkgU1QsIEJ1Y3lydXMslE9IIDQ0ODlw&lat=40.811872&lng=-82.987530>)(Students: 803, Location: 900 W PERRY ST, Grades: 6-12)
- WYNFORD HIGH SCHOOL (</school/wynford-high-school-oh.html>) (</mapIt.html?what=V1IORk9SRCBISUdIIIFNDSE9PTA&where=MzI4OCBIT0xNRVMgQ0VOVEVSIFJELCBCdWN5cnVzLCBPSCA0NDgyMA&lat=40.823002&lng=-83.016561>)(Students: 516, Location: 3288 HOLMES CENTER RD, Grades: 9-12)

## Private high school in Bucyrus:

- WAYSIDE CHRISTIAN SCHOOL (</mapIt.html?what=V0FZU0IERSBDSFJJU1RJQU4gU0NIT09M&where=MjM0NSBLRVJTVEVUVEVSIFJELCBCdWN5cnVzLCBPSCA0NDgyMA&lat=40.797638&lng=-83.002060>)(Students: 82, Location: 2345 KERSTETTER RD, Grades: KG-12)

## Public elementary/middle schools in Bucyrus:

- WYNFORD ELEMENTARY SCHOOL (</school/wynford-elementary-school-oh.html>) (</mapIt.html?what=V1IORk9SRCBFTEVNRU5UQVJZIFNDSE9PTA&where=MzMwMzI4OCBIT0xNRVMgQ0VOVEVSIFJELCBCdWN5cnVzLCBPSCA0NDgyMA&lat=40.823482&lng=-83.016563>)(Students: 565, Location: 3300 HOLMES CENTER RD, Grades: PK-6)
- BUCYRUS ELEMENTARY SCHOOL (</school/bucyrus-middle-school-oh.html>) (</mapIt.html?what=QIVDWVJVUyBFTEVNRU5UQVJZIFNDSE9PTA&where=MjQ1IIFDPT0RMQVdOIEFWRSwgQnVjeXJ1cywgT0ggNDQ4MjA&lat=40.804858&lng=-82.972511>)(Students: 473, Location: 245 WOODLAWN AVE, Grades: PK-5)
- WYNFORD JUNIOR HIGH (</mapIt.html?what=V1IORk9SRCBKVU5JT1IgSEIHSA&where=MzI4OCBIT0xNRVMgQ0VOVEVSIFJELCBCdWN5cnVzLCBPSCA0NDgyMA&lat=40.823002&lng=-83.016561>)(Location: 3288 HOLMES CENTER RD, Grades: 7-8)

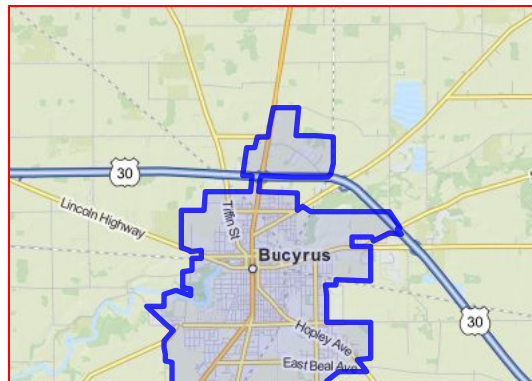
## Private elementary/middle school in Bucyrus:

- HOLY TRINITY SCHOOL (</mapIt.html?what=SE9MWSBUUKIOSVRZIFNDSE9PTA&where=NzQwIFRJRkZJTjBTVcwgQnVjeXJ1cywgT0ggNDQ4MjA&lat=40.816599&lng=-82.980542>)(Students: 67, Location: 740 TIFFIN ST, Grades: PK-8)

See full list of schools located in Bucyrus (</school/Bucyrus-Ohio.html>)

## Library in Bucyrus:

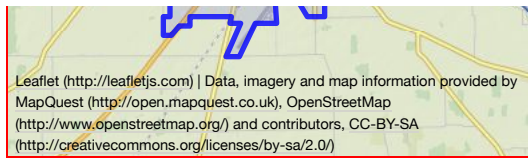
- BUCYRUS PUBLIC LIBRARY (</mapIt.html?what=QIVDWVJVUyBQVUJMSUMgTEICUKFSWQ&where=MjAwIEUuIE1BTINGSUVMRCwgQnVjeXJ1cywgT0ggNDQ4MjA&sn=1>) (Operating income: \$731,157; Location: 200 E. MANSFIELD; 54,472 books; 1,008 audio materials; 2,874 video materials; 6 local licensed databases; 266 state licensed databases; 242 print serial subscriptions; 6 electronic serial subscriptions)



Notable locations in Bucyrus: Bucyrus Water Treatment Plant (A), Crawford County Fairgrounds (B), Bucyrus Water Treatment Plant (C), Lifestar Emergency Medical Services (D), Medcorp Emergency Medical Services (E), Bucyrus Fire Department (F), Crawford County Jail (G), Crawford County Courthouse (H), Bucyrus Public Library (I). Display/hide their locations on the map

Shopping Center: Southern Lights Shopping Center (1). Display/hide its location on the map

Churches in Bucyrus include: Wesleyan Methodist Church (A), Second Baptist Church (B), First United



[Click to draw/clear city borders](#)

Brethren Church (C), First Freewill Baptist Church (D), First Church of Christ Scientist (E), Church of the Nazarene (F), Church of Christ (G), Assembly of God Church (H), Bucyrus Evangelistic Center (I). [Display/hide their locations on the map](#)

Cemeteries: Oakwood Cemetery (1), Holy Trinity Cemetery (2), Tiffin Road Cemetery (3). [Display/hide](#)

[their locations on the map](#)

Parks in Bucyrus include: Aumiller Park (1), Washington Square (2), Harmon Field (3), Bucyrus Commercial Historical District (4). [Display/hide their locations on the map](#)

Tourist attraction: Bucyrus Tourism & Visitors Bureau (301 South Sandusky Avenue).

Hotels: Hideaway Bed & Breakfast (Ip) (1601 State Route 4), Holiday Inn Express Hotel & Suites (1575 North Sandusky Avenue), AL Smith's Place (1885 East Mansfield Street).

Crawford County has a predicted average indoor radon screening level greater than 4 pCi/L (pico curies per liter) - **Highest Potential**

Percentage of residents living in poverty in 2013: 21.4%  
(20.6% for White Non-Hispanic residents, 30.5% for Black residents, 39.8% for Hispanic or Latino residents, 100.0% for American Indian residents, 26.3% for two or more races residents)

[Detailed information about poverty and poor residents in Bucyrus, OH \(/poverty/poverty-Bucyrus-Ohio.html\)](#)

Average household size:

This city: 2.3 people  
Ohio: 2.4 people

Percentage of family households:

This city: 60.5%  
Whole state: 65.0%

Percentage of households with unmarried partners:

This city: 8.0%  
Whole state: 6.8%

*Likely homosexual households (counted as self-reported same-sex unmarried-partner households)*

- Lesbian couples: 0.2% of all households
- Gay men: 0.2% of all households

## People in group quarters in Bucyrus in 2010:

- 169 people in nursing facilities/skilled-nursing facilities
- 115 people in local jails and other municipal confinement facilities
- 33 people in other noninstitutional facilities
- 12 people in group homes intended for adults
- 10 people in emergency and transitional shelters (with sleeping facilities) for people experiencing homelessness

## People in group quarters in Bucyrus in 2000:

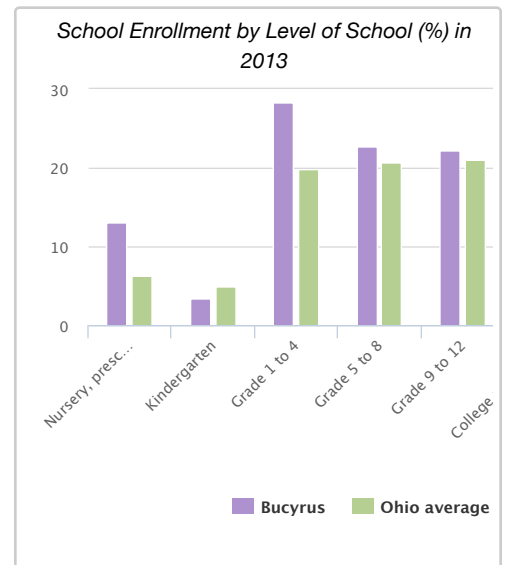
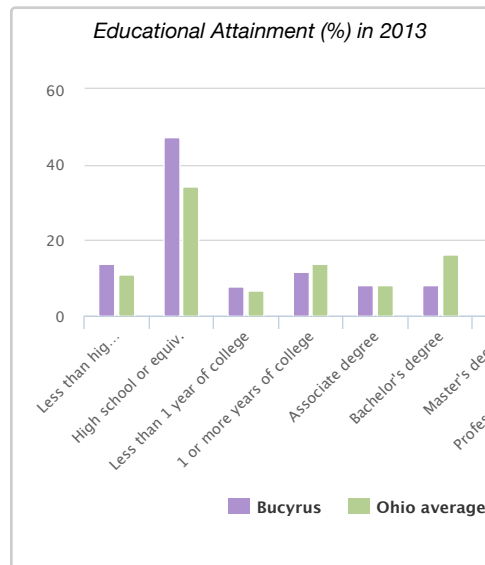
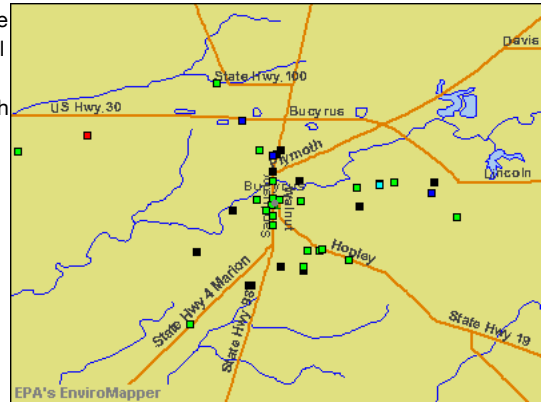
- 178 people in nursing homes
- 44 people in homes for the physically handicapped
- 28 people in other noninstitutional group quarters
- 8 people in homes for the mentally retarded
- 4 people in other group homes

## Banks with branches in Bucyrus (2011 data):

- First Federal Community Bank of Bucyrus: 875 S Sandusky Ave Branch, 2020 E. Mansfield St., First Federal Community Bank Of Bucy. Info updated 2011/07/21: Bank assets: \$128.8 mil,

Deposits: \$102.5 mil, local headquarters, positive income, Mortgage Lending Specialization, 5 total offices

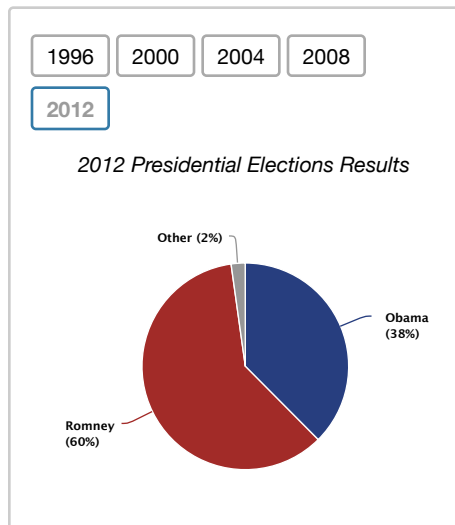
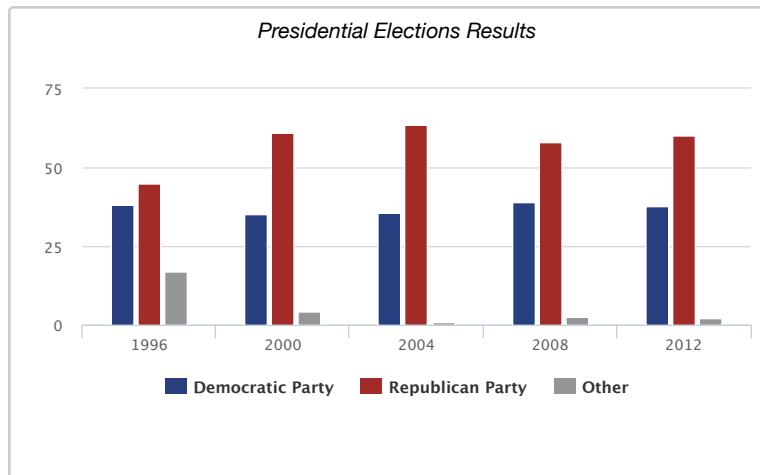
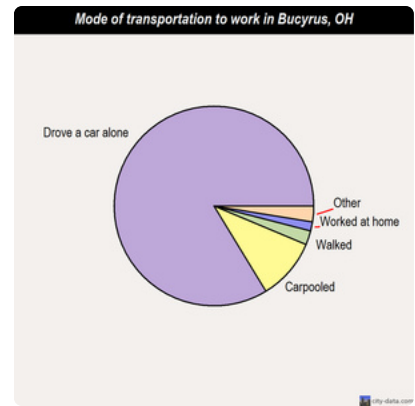
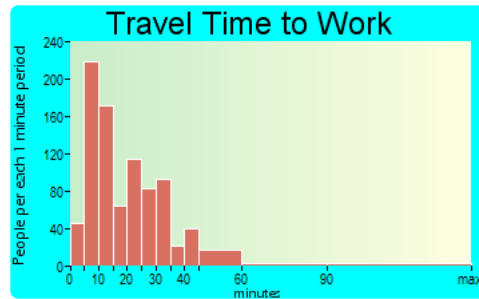
- Peoples Savings and Loan Company: 1530 North Sandusky Avenue at 1530 North Sandusky Avenue, branch established on 2005/06/30; Peoples Savings And Loan Company at 300 South Walnut Street, branch established on 1888/01/01. Info updated 2011/07/21: Bank assets: \$140.7 mil, Deposits: \$117.5 mil, local headquarters, positive income, 2 total offices
- The Farmers Citizens Bank: at 105 Washington Square, branch established on 1908/01/06; South Branch at 1605 Marion Road, branch established on 1990/09/17. Info updated 2010/06/11: Bank assets: \$356.8 mil, Deposits: \$312.8 mil, local headquarters, positive income, Commercial Lending Specialization, 7 total offices, Holding Company: Fc Banc Corp
- Firstmerit Bank, National Association: Bucyrus Branch at 101 South Sandusky Avenue, branch established on 1877/01/01. Info updated 2010/05/17: Bank assets: \$14,420.6 mil, Deposits: \$11,497.6 mil, headquarters in Akron, OH, positive income, Commercial Lending Specialization, 213 total offices, Holding Company: Firstmerit Corporation
- The Park National Bank: 1804 United Bank Na Branch at 401 South Sandusky Avenue, branch established on 1859/07/30. Info updated 2008/09/29: Bank assets: \$6,281.7 mil, Deposits: \$4,611.6 mil, headquarters in Newark, OH, positive income, Commercial Lending Specialization, 123 total offices, Holding Company: Park National Corporation



Education Gini index (Inequality in education)

Here: 9.5

Ohio average: 10.9

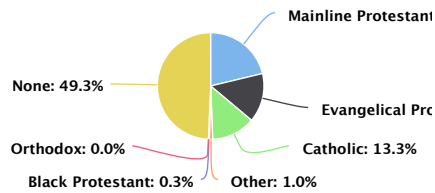


Graphs represent county-level data. [Detailed 2008 Election Results \(/elec08/CRAWFORD-OHIO.html\)](#)


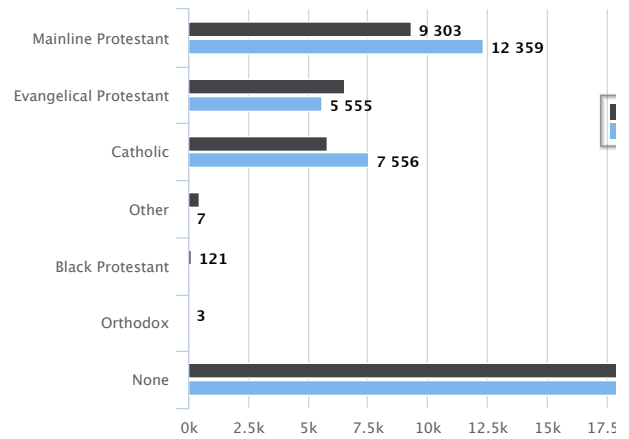
**Religion statistics for Bucyrus city (based on Crawford County data)**



## Religions Adherents In 2010



## Year 2000 To 2010 Change



Religion	Adherents	Congregations
Mainline Protestant	9,303	34
Evangelical Protestant	6,514	54
Catholic	5,812	4
Other	442	3
Black Protestant	121	1
Orthodox	3	1
None	21,589	-

Source: Clifford Grammich, Kirk Hadaway, Richard Houseal, Dale E. Jones, Alexei Krindatch, Richie Stanley and Richard H. Taylor. 2012. 2010 U.S. Religion Census: Religious Congregations & Membership Study. Association of Statisticians of American Religious Bodies. Jones, Dale E., et al. 2002. Congregations and Membership in the United States 2000. Nashville, TN: Glenmary Research Center. Graphs represent county-level data

## Food Environment Statistics:

Number of grocery stores: 6

Crawford County: 1.36 / 10,000 pop.

Ohio: 1.89 / 10,000 pop.

Number of supercenters and club stores: 1

This county: 0.23 / 10,000 pop.

State: 0.13 / 10,000 pop.

Number of convenience stores (no gas): 3

Crawford County: 0.68 / 10,000 pop.

Ohio: 1.25 / 10,000 pop.

Number of convenience stores (with gas): 19

Crawford County: 4.31 / 10,000 pop.

State: 2.93 / 10,000 pop.

Number of full-service restaurants: 21

Here: 4.76 / 10,000 pop.

State: 6.25 / 10,000 pop.

Adult diabetes rate:

This county: 11.1%

Ohio: 10.3%

Adult obesity rate:

Crawford County: 29.2%

Ohio: 29.1%

Create a team for free

Low-income preschool obesity rate:  
 This county: 14.6%  
 State: 11.9%

## Health and Nutrition:

Healthy diet rate:  
 Bucyrus: 53.4%  
 Ohio: 49.6%

Average overall health of teeth and gums:  
 Bucyrus: 52.3%  
 Ohio: 46.4%

Average BMI:  
 Bucyrus: 28.5  
 Ohio: 28.8

People feeling badly about themselves:  
 Bucyrus: 19.6%  
 Ohio: 21.0%

People not drinking alcohol at all:  
 Bucyrus: 9.1%  
 Ohio: 10.7%

Average hours sleeping at night:  
 Here: 6.9  
 Ohio: 6.8

Overweight people:  
 This city: 35.0%  
 Ohio: 34.2%

General health condition:  
 Bucyrus: 60.2%  
 Ohio: 56.1%

Average condition of hearing:  
 Here: 79.2%  
 Ohio: 78.7%

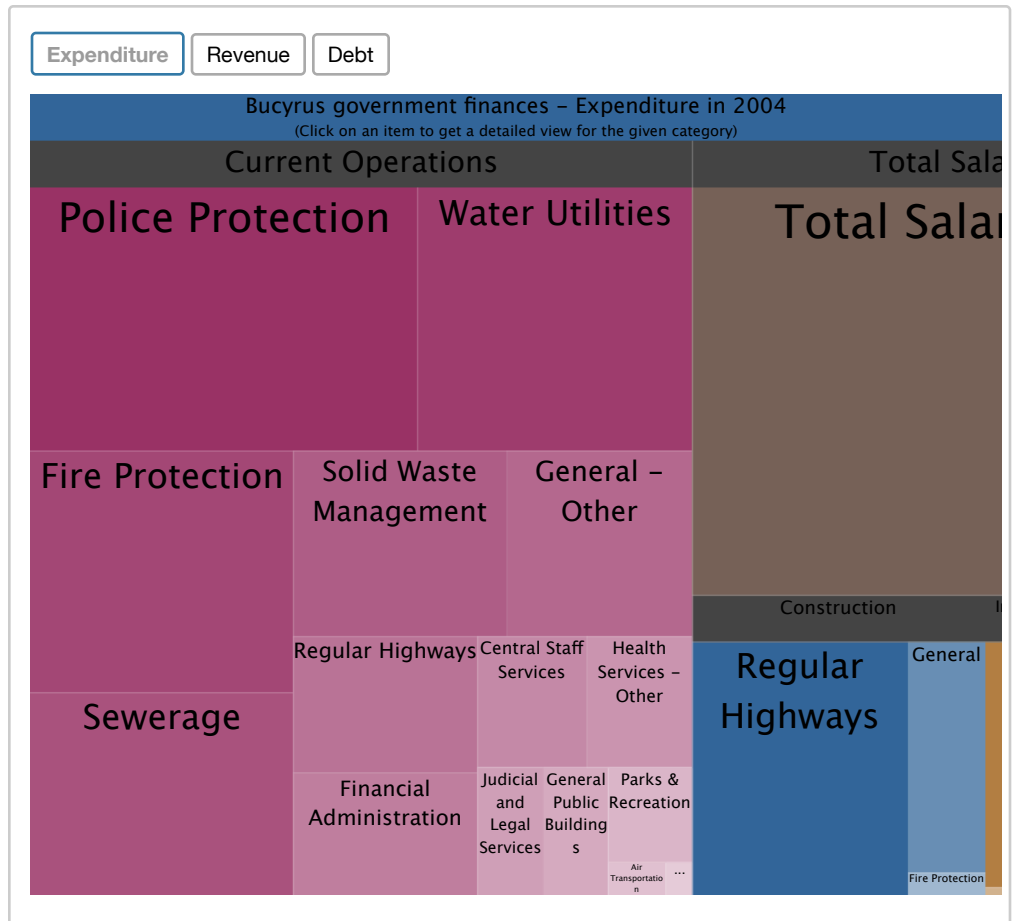
[More about Health and Nutrition of Bucyrus, OH Residents \(/health-nutrition/Bucyrus-Ohio.html\)](/health-nutrition/Bucyrus-Ohio.html)

### Local government employment and payroll (March 2012)

↕ Function	↕ Full-time employees	↕ Monthly full-time payroll	↕ Average yearly full-time wage	↕ Part-time employees	↕ Monthly part-time payroll
Financial Administration	4	\$11,725	\$35,175	1	\$699
Other Government Administration	5	\$15,797	\$37,913	8	\$3,786
Judicial and Legal	0	\$0		3	\$12,617
Police Protection - Officers	17	\$71,165	\$50,234	0	\$0
Police - Other	4	\$12,669	\$38,007	0	\$0
Firefighters	11	\$47,435	\$51,747	0	\$0
Streets and Highways	7	\$24,808	\$42,528	0	\$0
Solid Waste Management	8	\$26,429	\$39,644	0	\$0
Sewerage	7	\$24,365	\$41,769	0	\$0
Parks and Recreation	1	\$3,213	\$38,556	0	\$0
Water Supply	14	\$51,741	\$44,349	0	\$0



Other and Unallocable	1	\$2,710	\$32,520	0	\$0
Totals for Government	79	\$292,057	\$44,363	12	\$17,102



## Bucyrus government finances - Expenditure in 2004 (per resident):

- Construction - Regular Highways: \$1,141,000 (\$95.30)

General: \$373,000 (\$31.15)

Fire Protection: \$36,000 (\$3.01)

- Current Operations - Police Protection: \$1,921,000 (\$160.44)

Water Utilities: \$1,359,000 (\$113.51)

Fire Protection: \$1,196,000 (\$99.89)

Sewerage: \$1,002,000 (\$83.69)

Solid Waste Management: \$744,000 (\$62.14)

General - Other: \$648,000 (\$54.12)

Regular Highways: \$474,000 (\$39.59)

Financial Administration: \$422,000 (\$35.25)

Central Staff Services: \$270,000 (\$22.55)

Health Services - Other: \$261,000 (\$21.80)

Judicial and Legal Services: \$159,000 (\$13.28)

General Public Buildings: \$155,000 (\$12.95)

Parks & Recreation: \$150,000 (\$12.53)

Air Transportation: \$35,000 (\$2.92)

Housing & Community Development: \$16,000 (\$1.34)

- General - Interest on Debt: \$170,000 (\$14.20)

- Intergovernmental to State - Sewerage: \$943,000 (\$78.76)

General: \$29,000 (\$2.42)

- Other Capital Outlay - General - Other: \$422,000 (\$35.25)

Air Transportation: \$162,000 (\$13.53)

Housing & Community Development: \$72,000 (\$6.01)
Sewerage: \$57,000 (\$4.76)
Fire Protection: \$39,000 (\$3.26)
Police Protection: \$29,000 (\$2.42)
Water Utilities: \$29,000 (\$2.42)
Parks & Recreation: \$15,000 (\$1.25)
General Public Building: \$5,000 (\$0.42)
Central Staff: \$2,000 (\$0.17)
Financial Administration: \$2,000 (\$0.17)
Judicial: \$2,000 (\$0.17)

- Total Salaries & Wages: \$5,410,000 (\$451.85)
- Water Utilities - Interest on Debt: \$40,000 (\$3.34)

## Bucyrus government finances - Revenue in 2004 (per resident):

• Charges - Sewerage: \$1,767,000 (\$147.58)
All Other: \$1,157,000 (\$96.63)
Solid Waste Management: \$747,000 (\$62.39)
• Miscellaneous - Special Assessments: \$648,000 (\$54.12)
General Revenue, NEC: \$212,000 (\$17.71)
Interest Earnings: \$131,000 (\$10.94)
• Revenue - Water Utilities: \$2,290,000 (\$191.26)
• State Intergovernmental - All Other: \$647,000 (\$54.04)
General Support: \$538,000 (\$44.93)
Highways: \$409,000 (\$34.16)
Housing & Community Development: \$99,000 (\$8.27)
• Tax - Individual Income: \$3,792,000 (\$316.71)
Property: \$814,000 (\$67.99)
NEC: \$160,000 (\$13.36)
Motor Vehicle License: \$63,000 (\$5.26)

## Bucyrus government finances - Debt in 2004 (per resident):

• Long Term Debt Beginning Outstanding - Water Utilities: \$665,000 (\$55.54)
• Long Term Debt Beginning Outstanding, NEC: \$2,830,000 (\$236.37)
• Long Term Debt Issue, Unspecified - Other NEC: \$2,560,000 (\$213.81)
Water Utilities: \$1,640,000 (\$136.97)
• Long Term Debt Outstanding - Full Faith & Credit - Other, NEC: \$171,000 (\$14.28)
• Long Term Debt Outstanding Nonguaranteed - Other, NEC: \$4,200,000 (\$350.79)
Water Utilities: \$550,000 (\$45.94)
• Long Term Debt Retired Unspecified - Water Utilities: \$1,755,000 (\$146.58)
Other, NEC: \$1,019,000 (\$85.11)
• Short Term Debt Outstanding - Beginning: \$2,340,000 (\$195.44)
End of Fiscal Year: \$100,000 (\$8.35)

## Bucyrus government finances - Cash and Securities in 2004 (per resident):



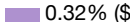
- Bond Fund - Cash & Deposits: \$677,000 (\$56.54)
- Other Funds - Cash & Deposits: \$6,150,000 (\$513.66)
- Sinking Fund - Cash & Deposits: \$49,000 (\$4.09)

4.41% of this county's 2011 resident taxpayers lived in other counties in 2010 (\$26,109 average adjusted gross income)

Here: 4.41%  
Ohio average: 4.72%

10 or fewer of this county's residents moved from foreign countries between 2010 and 2011.

Top counties from which taxpayers relocated into this county between 2010 and 2011:

from Richland County, OH (/county/Richland\_County-OH.html)  1.18% (\$23,811 average AGI)  
from Marion County, OH (/county/Marion\_County-OH.html)  0.47% (\$24,756)  
from Morrow County, OH (/county/Morrow\_County-OH.html)  0.32% (\$22,236)


5.56% of this county's 2010 resident taxpayers moved to other counties in 2011 (\$28,035 average adjusted gross income)

Here: 5.56%


Ohio average: 5.14%

10 or fewer of this county's residents moved to foreign countries between 2010 and 2011.

Top counties to which taxpayers relocated from this county between 2010 and 2011:

to Richland County, OH (/county/Richland\_County-OH.html)  1.33% (\$26,562 average AGI)

to Franklin County, OH (/county/Franklin\_County-OH.html)  0.52% (\$29,022)

to Marion County, OH (/county/Marion\_County-OH.html)  0.49% (\$23,851)

## Strongest AM radio stations in Bucyrus:

- WBCO (1540 AM; daytime; 1 kW; BUCYRUS, OH; Owner: ANCHOR BROADCASTING COMPANY)
- WTVN (610 AM; 50 kW; COLUMBUS, OH; Owner: CITICASTERS LICENSES, L.P.)
- WKNR (850 AM; 50 kW; CLEVELAND, OH; Owner: CARON BROADCASTING, INC.)
- WTAM (1100 AM; 50 kW; CLEVELAND, OH; Owner: JACOR BROADCASTING CORPORATION)
- WHK (1220 AM; 50 kW; CLEVELAND, OH; Owner: CARON BROADCASTING, INC.)
- WRFD (880 AM; daytime; 23 kW; COLUMBUS-WORTHINGTON, OH; Owner: SALEM MEDIA OF OHIO, INC.)
- WJR (760 AM; 50 kW; DETROIT, MI; Owner: ABC, INC.)
- WFDF (910 AM; 50 kW; FLINT, MI; Owner: ABC, INC.)
- WDFN (1130 AM; 50 kW; DETROIT, MI; Owner: AMFM RADIO LICENSES, L.L.C.)
- WCHB (1200 AM; 50 kW; TAYLOR, MI; Owner: RADIO ONE OF DETROIT, LLC)
- WLW (700 AM; 50 kW; CINCINNATI, OH; Owner: JACOR BROADCASTING CORPORATION)
- WWJ (950 AM; 50 kW; DETROIT, MI; Owner: INFINITY BROADCASTING OPERATIONS, INC.)
- WWVA (1170 AM; 53 kW; WHEELING, WV; Owner: CAPSTAR TX LIMITED PARTNERSHIP)

## Strongest FM radio stations in Bucyrus:

- WQEL (92.7 FM; BUCYRUS, OH; Owner: ANCHOR BROADCASTING COMPANY)
- WFXN-FM (102.3 FM; GALION, OH; Owner: CAPSTAR TX LIMITED PARTNERSHIP)
- WYXZ (98.7 FM; CRESTLINE, OH; Owner: ELYRIA-LORAIN BROADCASTING COMPANY)
- WVNO-FM (106.1 FM; MANSFIELD, OH; Owner: JOHNNY APPLESEED BROADCASTING CO.)
- WXML (90.1 FM; UPPER SANDUSKY, OH; Owner: KAYSER B/CAST MINISTRIES, INC.)
- WMRN-FM (106.9 FM; MARION, OH; Owner: CITICASTERS LICENSES, L.P.)
- WYNT (95.9 FM; UPPER SANDUSKY, OH; Owner: CLEAR CHANNEL BROADCASTING LICENSES, INC.)
- WVXG (95.1 FM; MOUNT GILEAD, OH; Owner: XAVIER UNIVERSITY)
- WOSB (91.1 FM; MARION, OH; Owner: THE OHIO STATE UNIVERSITY)
- WSWR (100.1 FM; SHELBY, OH; Owner: CAPSTAR TX LIMITED PARTNERSHIP)
- WOSV (91.7 FM; MANSFIELD, OH; Owner: THE OHIO STATE UNIVERSITY)
- WYHT (105.3 FM; MANSFIELD, OH; Owner: CAPSTAR TX LIMITED PARTNERSHIP)
- WDIF (94.3 FM; MARION, OH; Owner: CITICASTERS LICENSES, L.P.)
- WLRD (96.9 FM; WILLARD, OH; Owner: CHRISTIAN FAITH BROADCAST, INC.)
- WCKY-FM (103.7 FM; TIFFIN, OH; Owner: CITICASTERS LICENSES, L.P.)
- W257AB (99.3 FM; MARION, OH; Owner: GAP, INC.)

## TV broadcast stations around Bucyrus:

- W54AF (Channel 54; BUCYRUS, OH; Owner: CRAWFORD BROADCASTING. COMPANY, INC.)
- WMFD-TV (Channel 68; MANSFIELD, OH; Owner: MID-STATE TELEVISION, INC.)
- WBKA-LP (Channel 22; BUCYRUS, OH; Owner: CRAWFORD BROADCASTING CO., INC.)
- WOHZ-LP (Channel 57; MANSFIELD, OH; Owner: MID-STATE TELEVISION, INC.)
- WOSU-TV (Channel 34; COLUMBUS, OH; Owner: THE OHIO STATE UNIVERSITY)
- WOCB-LP (Channel 39; MARION, OH; Owner: CENTRAL OHIO ASSOCIATION OF CHRISTIAN BROADCASTERS)
- W32AR (Channel 32; LEXINGTON, OH; Owner: TRINITY BROADCASTING NETWORK)

*Fatal accident count (per 100,000 population)*

See more detailed statistics of Bucyrus fatal car crashes and road traffic accidents for 1975 - 2014 here (</accidents/acc-Bucyrus-Ohio.html>)

National Bridge Inventory (NBI) Statistics		
Number of bridges	6	
Total length	66ft	20m
Total costs	\$686,000	
Total average daily traffic	22,912	
Total average daily truck traffic	1,351	
Total future (year 2033) average daily traffic	31,332	

FCC Registered Cell Phone Towers: 3 (See the full list of FCC Registered Cell Phone Towers in Bucyrus (</towers/cell-Bucyrus-Ohio.html#CellPhone>))

FCC Registered Antenna Towers: 166 (See the full list of FCC Registered Antenna Towers (</towers/cell-Bucyrus-Ohio.html#Antenna>))

FCC Registered Commercial Land Mobile Towers: 1 (See the full list of FCC Registered Commercial Land Mobile Towers in Bucyrus, OH (</towers/lmobile-Bucyrus-Ohio.html#Commercial>))

FCC Registered Private Land Mobile Towers: 35 (See the full list of FCC Registered Private Land Mobile Towers (</towers/lmobile-Bucyrus-Ohio.html#Private>))

FCC Registered Broadcast Land Mobile Towers: 4 (See the full list of FCC Registered Broadcast Land Mobile Towers (</towers/lmobile-Bucyrus-Ohio.html#Broadcast>))

FCC Registered Microwave Towers: 18 (See the full list of FCC Registered Microwave Towers in this town (</towers/other-Bucyrus-Ohio.html#Microwave>))

FCC Registered Paging Towers: 1 (See the full list of FCC Registered Paging Towers (</towers/other-Bucyrus-Ohio.html#Paging>))

FCC Registered Maritime Coast & Aviation Ground Towers: 1 (See the full list of FCC Registered Maritime Coast & Aviation Ground Towers (</towers/other-Bucyrus-Ohio.html#MaritimeCoast>))

FCC Registered Amateur Radio Licenses: 53 (See the full list of FCC Registered Amateur Radio Licenses in Bucyrus (</aradio/lic-Bucyrus-Ohio.html>))

FAA Registered Aircraft Manufacturers and Dealers: 1 (See the full list of FAA Registered Manufacturers and Dealers in Bucyrus (</aircraft/air-Bucyrus-Ohio.html>))

FAA Registered Aircraft: 14 (See the full list of FAA Registered Aircraft (</aircraft/air-Bucyrus-Ohio.html#acrafts>))

### Home Mortgage Disclosure Act Aggregated Statistics For Year 2003

*(Based on 1 full and 3 partial tracts)*

A) FHA, FSA/RHS & VA Home Purchase Loans	B) Conventional Home Purchase Loans	C) Refinancings	D) Home Improvement Loans	E) Loans o Dwellings F 5+ Familie
↑↑	↑↑	↑↑	↑↑	↑↑

↓↑	↓↑ Number	Average Value	↓↑ Number	Average Value	↓↑ Number	Average Value	↓↑ Number	Average Value	↓↑ Number	Average Value
LOANS ORIGINATED	12	\$80,962	75	\$66,832	229	\$67,146	41	\$40,122	2	\$164,0
APPLICATIONS APPROVED, NOT ACCEPTED	0	\$0	10	\$64,714	33	\$76,446	5	\$34,080	0	\$0
APPLICATIONS DENIED	2	\$64,645	14	\$53,932	154	\$77,160	14	\$19,088	0	\$0
APPLICATIONS WITHDRAWN	1	\$61,300	6	\$47,717	58	\$81,508	3	\$20,970	0	\$0
FILES CLOSED FOR INCOMPLETENESS	0	\$0	2	\$104,175	10	\$74,563	0	\$0	0	\$0

Choose year:

Detailed HMDA statistics for the following Tracts: [9743.00 \(/loans/loans-Bucyrus-9744-00-Ohio.html#HMDA\)](#) , [9744.00 \(/loans/loans-Bucyrus-9744-00-Ohio.html#HMDA\)](#), [9745.00 \(/loans/loans-Bucyrus-9745-00-Ohio.html#HMDA\)](#), [9746.00 \(/loans/loans-Bucyrus-9746-00-Ohio.html#HMDA\)](#)

**Private Mortgage Insurance Companies Aggregated Statistics For Year 2003**  
(Based on 1 full and 3 partial tracts)

A) Conventional Home Purchase Loans					B) Refinancings		C) Non-occupant Loans on < 5 Family Dwellings (A & B)	
↓↑	↓↑ Number	↓↑ Average Value	↓↑ Number	↓↑ Average Value	↓↑ Number	↓↑ Average Value	↓↑ Number	↓↑ Average Value
LOANS ORIGINATED	16	\$71,873	21	\$89,559	0	\$0		
APPLICATIONS APPROVED, NOT ACCEPTED	7	\$59,970	8	\$121,359	0	\$0		
APPLICATIONS DENIED	0	\$0	0	\$0	0	\$0		
APPLICATIONS WITHDRAWN	1	\$38,730	1	\$127,870	1	\$72,000		
FILES CLOSED FOR INCOMPLETENESS	0	\$0	0	\$0	0	\$0		

Choose year:

Detailed PMIC statistics for the following Tracts: [9743.00 \(/loans/loans-Bucyrus-9746-00-Ohio.html#PMIC\)](#) , [9744.00 \(/loans/loans-Bucyrus-9746-00-Ohio.html#PMIC\)](#), [9745.00 \(/loans/loans-Bucyrus-9745-00-Ohio.html#PMIC\)](#), [9746.00 \(/loans/loans-Bucyrus-9746-00-Ohio.html#PMIC\)](#)

Conventional Home Purchase Loans

Conventional Home Purchase Loans - Value

## Drinking water stations with addresses in Bucyrus and their reported violations in the past:

BUCYRUS CITY (Population served: 12,362, Surface water):

Past monitoring violations:

- Monitoring, Turbidity (Enhanced SWTR) - In FEB-2009, Contaminant: IESWTR. Follow-up actions: St Public Notif requested (FEB-20-2009), St Violation/Reminder Notice (FEB-20-2009), St Compliance achieved (MAR-31-2009), St Public Notif received (APR-15-2009)

CRAWFORD CO SWR DIST NO 2 PWS (Population served: 1,034, Purch surface water):

Past monitoring violations:

- One routine major monitoring violation

ST PAUL LUTHERAN CH - SULPHUR SPRING (Population served: 120, Groundwater):

Past health violations:

- MCL, Monthly (TCR) - Between APR-2010 and JUN-2010, Contaminant: Coliform. Follow-up actions: St Public Notif requested (APR-23-2010), St Violation/Reminder Notice (APR-23-2010), St Public Notif received (APR-30-2010), St Compliance achieved (OCT-04-2010)

NEW WINCHESTER GOLF COURSE (Population served: 75, Groundwater):

Past monitoring violations:

- 2 routine major monitoring violations
- One regular monitoring violation

## Drinking water stations with addresses in Bucyrus that have no violations reported:

- SUNSET SPRINGS CAMPGROUND-N WELL (Population served: 73, Primary Water Source Type: Groundwater)

## 2006 National Fire Incident Reporting System Incidents:

- Fire: 118
- Hazardous Condition: 154
- Service Call: 9
- Good Intent Call: 17

*Incident types - Bucyrus*

See full 2006 National Fire Incident Reporting System statistics for Bucyrus, OH (</fire/fire-Bucyrus-Ohio.html>)

**Most common first names in Bucyrus, OH among deceased individuals**

↕ Name	↕ Count	↕ Lived (average)
Mary	183	80.8 years
Robert	168	71.9 years
John	132	74.3 years
James	128	69.5 years
William	118	73.2 years
Charles	109	75.2 years
Helen	97	82.3 years
George	78	75.4 years
Richard	75	71.9 years
Ruth	73	81.6 years

Most common last names in Bucyrus, OH among deceased individuals

↕ Last name	↕ Count	↕ Lived (average)
Smith	76	76.8 years
Miller	52	75.8 years
Brown	51	75.9 years
Wilson	40	75.5 years
Myers	35	77.8 years
Ulmer	29	77.7 years
Campbell	28	81.3 years
Clark	26	70.7 years
Johnson	26	72.8 years
Linn	25	76.7 years

Most commonly used house heating fuel:

- Utility gas (83%)
- Electricity (15%)
- Bottled, tank, or LP gas (1%)
- Wood (1%)

Businesses in Bucyrus, OH

Name	Count	Name	Count
Arby's	1	Little Caesars Pizza	1
AutoZone	1	Long John Silver's	1
Burger King	1	MasterBrand Cabinets	2
CVS	1	McDonald's	1
Chevrolet	1	New Balance	1
Circle K	2	Nike	2
Curves	1	Pizza Hut	1

FedEx	2	Sears	1
GNC	1	Subway	1
H&R Block	1	Taco Bell	1
Hardee's	1	True Value	1
Holiday Inn	1	U-Haul	1
Jones New York	1	UPS	2
KFC	1	Walmart	1
Knights Inn	1	Wendy's	1
Kroger	1	YMCA	1

## Bucyrus compared to Ohio state average:

- Median house value below state average.
- Unemployed percentage below state average.
- Black race population percentage significantly below state average.
- Foreign-born population percentage significantly below state average.
- Number of college students below state average.
- Percentage of population with a bachelor's degree or higher below state average.

## Bucyrus on our top lists (<http://www.city-data.com/top2/toplists2.html>):

- #55 on the list of "Top 101 cities with the largest percentage of people in homes for the physically handicapped (population 1,000+)"
- #89 on the list of "Top 101 cities with the highest percentage of English-only speaking households, population 5,000+"
- #4 on the list of "Top 101 counties with the lowest ground withdrawal of fresh water for public supply"

There are 16 pilots (</pilots/bucyrus-city-ohio.html#pilots>) and 7 other airmen (</pilots/bucyrus-city-ohio.html#airman>) in this city.

### Cost of Living Calculator

**Your current salary:**

**State of origin:**

**Destination state:**



### Top Patent Applicants

James Collene (5)      Donald Drown (1)  
 James J. Collene (3)  
 Robert R. Powers (1)  
 Matthew Pry (1)  
 David T. Delaney (1)

*Total of 12 patent applications in 2008-2016.*

[All Cities \(/\)](#) / [Ohio \(/city/Ohio.html\)](/city/Ohio.html), [OH smaller cities \(/city/Ohio2.html\)](/city/Ohio2.html), [OH small cities \(/city/Ohio3.html\)](/city/Ohio3.html)

/ [Crawford County \(/county/Crawford\\_County-OH.html\)](/county/Crawford_County-OH.html) / [Bucyrus, OH housing info \(/housing/houses-Bucyrus-Ohio.html\)](/housing/houses-Bucyrus-Ohio.html) / [Bucyrus, Ohio](#)

[Add new facts and correct factual errors about Bucyrus, Ohio \(/sendfact.php?w=Bucyrus-Ohio.html&n=Bucyrus\)](/sendfact.php?w=Bucyrus-Ohio.html&n=Bucyrus)



